








LEGEND

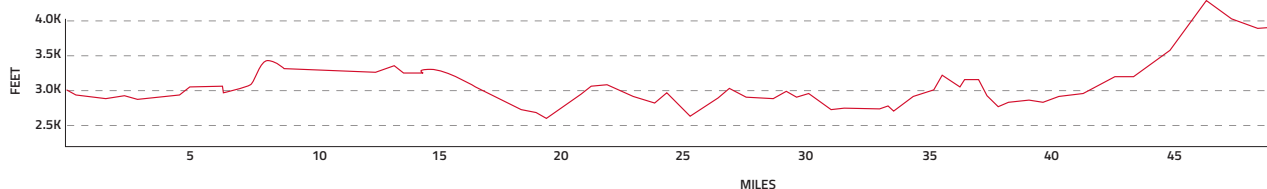
-  TRANSITION AREA
-  START LINE
-  FINISH LINE
-  MILE MARKERS
-  WATER/AID STATION
-  GATORADE STATION
-  U-TURN



TURN BY TURN DIRECTIONS

- Start of route
- Continue straight onto Sand Hollow State Park
 - Turn left onto Sand Hollow Rd
 - Left onto SR-7 Southern Parkway
 - Right onto 3000 S
 - U-Turn on 3000 S
 - Right onto SR-7
 - Left onto SR-9/W State Street On-Ramp
 - Left into south bound lane on Sand Hollow Rd.
- U-turn on Sand Hollow Road before Canterbury Road
 - Left onto SR-9 / W State St
 - Left onto 6300 W/Telegraph St
 - Right Turn right onto Washington Pkwy
 - Continue straight onto Washington Pkwy
 - Left onto North Green Spring Drive
 - Right onto W Red Hills Pkwy
 - Continue straight onto W Snow Canyon Pkwy
 - Right onto Snow Canyon Drive
 - Right onto UT-18 S
 - Continue straight onto Bluff St
 - Left onto Diagonal Street
 - Right onto Main Street
 - Right onto Tabernacle
 - Finish

Start Elevation: 3,048 ft ▪ Finishing Elevation: 2,738 ft ▪ Gain: 3,162 ft



LEGEND

- TRANSITION AREA
- START LINE
- FINISH LINE
- MILE MARKERS
- WATER/AID STATION
- GATORADE STATION
- REDBULL STATION
- U-TURN